



Marine Spatial Data Infrastructure Questionnaire


Is there an operational marine spatial data infrastructure (MSDI) in your country, or are there plans to develop one?




What role does your national hydrographic office/authority play in MSDI development and in SDI development in general?




What organizations or agencies in your country are involved in MSDI development?




To what extent would this MSDI link to other related initiatives in your region?




What do you consider are the benefits from cooperating in the production of the MSDI for you region?



Is there a project that your organization is involved in which would benefit from an MSDI in your region?



How will an MSDI in your region improve the work which your office is able to carry out?



How much resource (this could be time/money expertise) is your organisation able to commit to this MSDI WG over the next 12 months

